














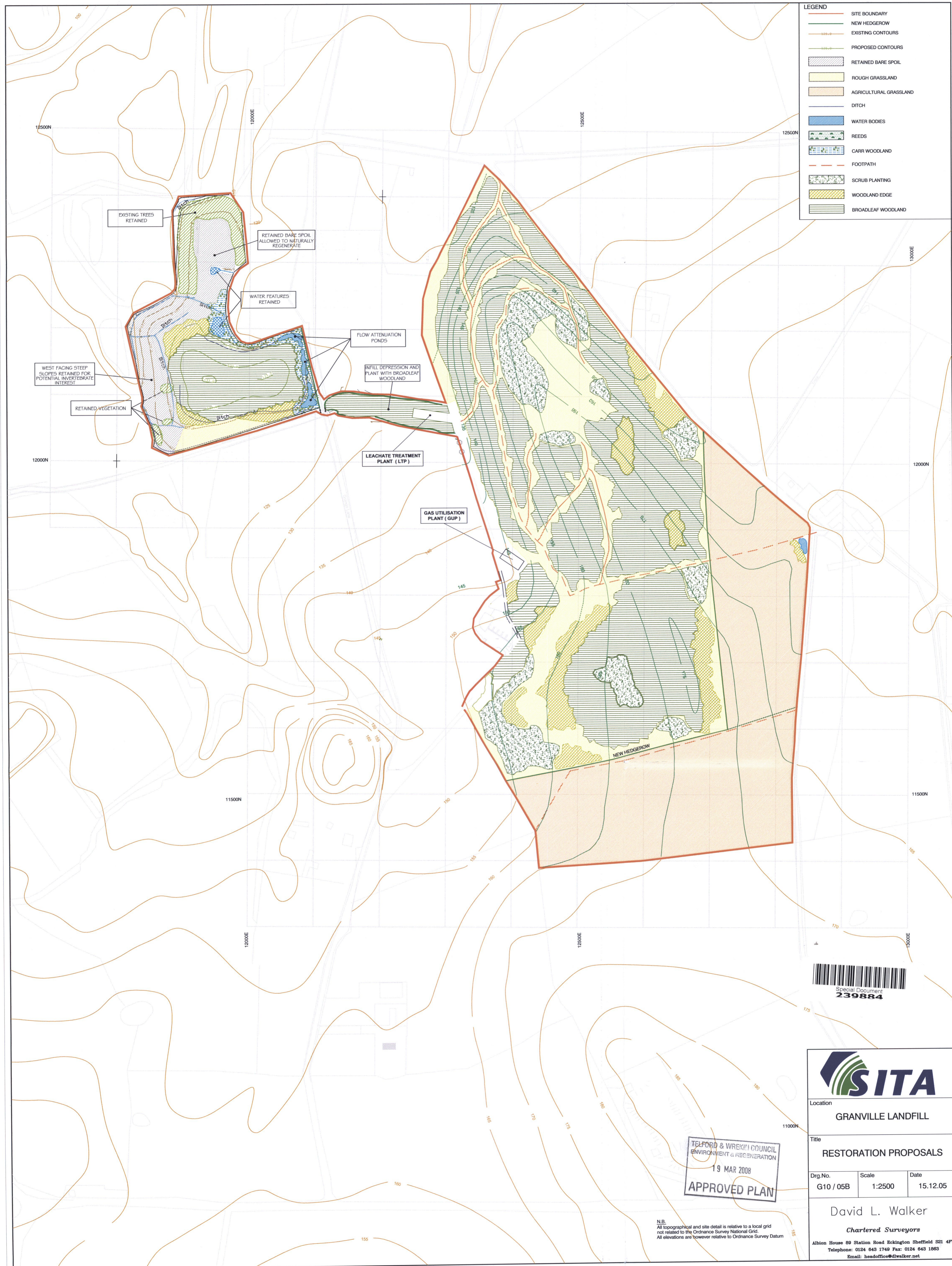



- LEGEND**
-  SITE BOUNDARY
 -  NEW HEDGEROW
 -  EXISTING CONTOURS
 -  PROPOSED CONTOURS
 -  RETAINED BARE SPOIL
 -  ROUGH GRASSLAND
 -  AGRICULTURAL GRASSLAND
 -  DITCH
 -  WATER BODIES
 -  REEDS
 -  CARR WOODLAND
 -  FOOTPATH
 -  SCRUB PLANTING
 -  WOODLAND EDGE
 -  BROADLEAF WOODLAND



Telford & Wrekin Council
 Environment & Regeneration
 19 MAR 2008
APPROVED PLAN

N.B.
 All topographical and site detail is relative to a local grid
 not related to the Ordnance Survey National Grid.
 All elevations are however relative to Ordnance Survey Datum



Location
GRANVILLE LANDFILL

Title
RESTORATION PROPOSALS

Drg.No. G10 / 05B	Scale 1:2500	Date 15.12.05
-----------------------------	------------------------	-------------------------

David L. Walker
Chartered Surveyors

Albion House 89 Station Road Ekington Sheffield S21 4PW
 Telephone: 0124 643 1749 Fax: 0124 643 1863
 Email: headoffice@dlwalker.net